

**ORDINANCE NO. 2004-03**  
**AMENDMENT TO ORDINANCE NO. 83-19**  
**NASSAU COUNTY, FLORIDA**

WHEREAS, on the 23rd day of September, 1983, the Board of County Commissioners, Nassau County, Florida, did adopt Ordinance No. 83-19, an Ordinance enacting and establishing a comprehensive Zoning Code for the unincorporated portion of Nassau County, Florida, and which Ordinance has been subsequently amended including Ordinance No. 97-19, adopted on the 28<sup>th</sup> day of July, 1997; and

WHEREAS, **AMELIA CONCOURSE DEVELOPMENT, L.L.C.**, the owner of the real property described in this Ordinance has applied to the Board of County Commissioners for a rezoning and reclassification of the property from OPEN RURAL (OR) to RESIDENTIAL, SINGLE FAMILY 2 (RS-2); and

WHEREAS, the Nassau County Planning and Zoning Board, after due notice and public hearing has made its recommendations to the Commission; and

WHEREAS, taking into consideration the above recommendations, the Commission finds that such rezoning is consistent with the overall comprehensive land use plan and orderly development of the County of Nassau, Florida, and the specific area.

NOW, THEREFORE, BE IT ORDAINED, by the Board of County Commissioners of Nassau County, Florida:

SECTION 1: PROPERTY REZONED: The real property described in Section 2 is rezoned and reclassified from OPEN RURAL (OR) to RESIDENTIAL, SINGLE FAMILY 2 (RS-2) as defined and classified under the Zoning Ordinance, Nassau County, Florida.

SECTION 2: OWNER AND DESCRIPTION: The land rezoned by this ordinance is owned by **AMELIA CONCOURSE DEVELOPMENT, L.L.C.**, and is described as follows:

See Exhibit "A" attached hereto and made  
a part hereof by specific reference.

SECTION 3: EFFECTIVE DATE: This ordinance shall become effective upon being signed by the Chairman of the Board of


County Commissioners of Nassau County, Florida.

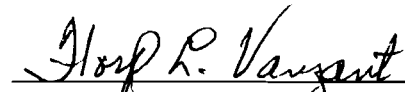
ADOPTED this 26th day of January, 2004.

CERTIFICATE OF AUTHENTICATION  
ENACTED BY THE BOARD


ATTEST:

BOARD OF COUNTY COMMISSIONERS OF  
NASSAU COUNTY, FLORIDA

  
J. M. "CHIP" OXLEY, JR.  
Its: Ex-Officio Clerk

  
FLOYD L. VANZANT  
Its: Chairman

Approved as to form by  
the Nassau County Attorney:

  
MICHAEL S. MULLIN

c:rez.ord

EXHIBIT "A"LEGAL DESCRIPTION OF THE SUBJECT PROPERTY:

ALL THAT CERTAIN TRACT OR PARCEL OF LAND LYING IN SECTION 29, AND SECTION 32, TOWNSHIP 2 NORTH, RANGE 28 EAST, NASSAU COUNTY, FLORIDA BEING MORE PARTICULARLY DESCRIBED AS FOLLOWS: FOR A POINT OF BEGINNING COMMENCE AT THE NORTHWEST CORNER OF SAID SECTION 32; SAID POINT LYING ON THE SOUTHERLY LINE OF LANDS NOW OR FORMERLY OF ROBERT A. MARINO AND SOOK MARINO (ACCORDING TO DEED RECORDED IN BOOK 933, PAGE 803 OF THE OFFICIAL RECORDS OF SAID COUNTY); RUN THENCE NORTH 89°-43'-40" EAST ALONG THE SOUTHERLY LINE OF LAST MENTIONED LANDS, A DISTANCE OF 660.00 FEET TO THE SOUTHEAST CORNER THEREOF; RUN THENCE NORTH 05°-34'-05" WEST ALONG THE EASTERLY LINE OF LAST MENTIONED LANDS, A DISTANCE OF 911.75 FEET TO A POINT ON A NON-TANGENT CURVE; RUN THENCE IN A EASTERLY DIRECTION ALONG THE ARC OF A CURVE, SAID CURVE BEING CONCAVE TO THE NORTH AND HAVING A RADIUS OF 1200.00 FEET, A CHORD DISTANCE OF 318.21 FEET TO THE POINT OF TANGENCY OF SAID CURVE, THE BEARING OF THE AFOREMENTIONED CHORD BEING SOUTH 83°-40'-28" EAST; RUN THENCE NORTH 88°-42'-23" EAST, A DISTANCE OF 1015.37 FEET TO A POINT OF CURVATURE; RUN THENCE IN A EASTERLY DIRECTION ALONG THE ARC OF A CURVE, SAID CURVE BEING CONCAVE TO THE SOUTH AND HAVING A RADIUS OF 1050.00 FEET, A CHORD DISTANCE OF 335.73 FEET TO THE POINT OF TANGENCY OF SAID CURVE, THE BEARING OF THE AFOREMENTIONED CHORD BEING SOUTH 81°-47'-24" EAST; RUN THENCE SOUTH 72°-17'-11" EAST, A DISTANCE OF 415.16 FEET TO A POINT ON THE WESTERLY LINE OF LANDS NOW OR FORMERLY OF JAMES D. PETERS & SHIRLEY D. PETERS, DAVID B. ZACHRY & BARBARA P. ZACHRY (ACCORDING TO DEED RECORDED IN BOOK 149, PAGE 499 OF THE OFFICIAL RECORDS OF SAID COUNTY); RUN THENCE SOUTH 00°-05'-39" EAST, ALONG THE WESTERLY LINE OF LAST MENTIONED LANDS, A DISTANCE OF 710.06 FEET TO THE NORTHEAST CORNER OF LANDS NOW OR FORMERLY OF THE NASSAU COUNTY BOARD OF COUNTY COMMISSIONERS (ACCORDING TO DEED RECORDED IN BOOK 855, PAGE 1174 OF THE OFFICIAL RECORDS OF SAID COUNTY); RUN THENCE SOUTH 89°-43'-40" WEST ALONG THE NORTHERLY LINE OF LAST MENTIONED LANDS, A DISTANCE OF 1599.32 FEET TO THE NORTHWEST CORNER THEREOF; RUN THENCE SOUTH 28°-19'-19" WEST ALONG THE NORTHWESTERLY LINE OF LAST MENTIONED LANDS, A DISTANCE OF 712.17 FEET TO THE NORTHEAST CORNER OF LANDS NOW OR FORMERLY OF NORTH HAMPTON, LLC (ACCORDING TO DEED RECORDED IN BOOK 999, PAGE 346 OF THE OFFICIAL RECORDS OF SAID COUNTY); RUN THENCE SOUTH 89°-59'-20" WEST ALONG THE NORTHERLY LINE OF LAST MENTIONED LANDS, A DISTANCE OF 709.26 FEET TO THE NORTHWEST CORNER THEREOF, SAID POINT LYING ON THE EASTERLY LINE OF LANDS NOW OR FORMERLY OF BARNEY L. NELSON AND KATIE E. NELSON (ACCORDING TO DEED RECORDED IN BOOK 16, PAGE 203 OF THE OFFICIAL RECORDS OF SAID COUNTY), SAID EASTERLY LINE ALSO BEING THE WESTERLY LINE OF SAID SECTION 32; RUN THENCE NORTH 00°-20'-26" EAST ALONG SAID SECTION 32, A DISTANCE OF 622.11 FEET TO THE POINT OF BEGINNING.